



**US Army Corps
of Engineers®**

Flood Damage Reduction Segment / System Inspection Report

Name of Segment / System: Souris River-Burlington to Minot - Johnson

Public Sponsor(s): Souris River Joint Water Resources Board

Public Sponsor Representative: Kevin Ploof

Sponsor Phone: 701-837-8737

Sponsor Email: Kevin.Ploof@ackerman-estvold.com

Corps of Engineers Inspector: Luke Schmidt and Joe Hemmer Inspection Start Date: 10/29/2019

Inspection End Date: 10/29/2019

Inspection Report Prepared By: Luke Schmidt Date Report Prepared: 1/6/2020

Internal Technical Review (for Periodic Inspections) By: Eric Wittine Date of ITR: _____

Final Approved By: _____ Date Approved: _____

Type of Inspection:	<input type="checkbox"/> Initial Eligibility Inspection	Overall Segment / System Rating:	<input type="checkbox"/> Acceptable
	<input checked="" type="checkbox"/> Continuing Eligibility Inspection (Routine)		<input type="checkbox"/> Minimally Acceptable
	<input type="checkbox"/> Continuing Eligibility Inspection (Periodic)		<input type="checkbox"/> Unacceptable
Contents of Report:	<input checked="" type="checkbox"/> Instructions	<p>Note: In addition to the report contents indicated here, a plan view drawing of the system, with stationing, should be included with this report to reference locations of items rated less than acceptable. Photos of general system condition and any noted deficiencies should also be attached.</p> <p>Note: This inspection rating represents the Corps evaluation of operations and maintenance of the flood damage reduction system and may be used in conjunction with other information for a levee certification determination for National Flood Insurance Program (NFIP) purposes if applicable. An Acceptable Corps inspection rating, alone, does not equate to a certifiable levee for the NFIP. It is recommended for levee systems currently accredited by the Federal Emergency Management Agency (FEMA) for NFIP purposes receiving a Corps Minimally Acceptable or Unacceptable rating, be evaluated by the levee owner to determine the potential impacts to the certification for FEMA.</p>	
	<input type="checkbox"/> Initial Eligibility Inspection		
	<input checked="" type="checkbox"/> General Items for All Flood Control Works		
	<input checked="" type="checkbox"/> Levee Embankment		
	<input type="checkbox"/> Concrete Floodwalls		
	<input type="checkbox"/> Sheet Pile and Concrete I-walls		
	<input checked="" type="checkbox"/> Interior Drainage System		
	<input checked="" type="checkbox"/> Pump Stations		
	<input type="checkbox"/> FDR System Channels		



**US Army Corps
of Engineers®**

Flood Damage Reduction Segment / System Public Sponsor Pre-Inspection Form

The following information is to be provided by the levee district sponsor prior to an inspection. This information will be used to help evaluate the organizational capability of the levee district to manage the levee segment / system maintenance program.

1. Levee segment / system and district: (name of the segment / system and levee district) Souris River-Burlington to Minot - Johnson for CEMVP
2. Reporting period: (month/day/year to month/day/year) September 2018 – October 2019
3. Summary of maintenance required by last inspection report: SWIF Submission; Ward County Flood EAP completed
4. Summary of maintenance performed this reporting period: SWIF Continuation Report submitted and accepted; Ward County Flood EAP completed; levee crown and wet side mowing twice per year; Riprap spraying; securing pump stations and gatewells
5. Summary of maintenance planned next reporting period: Mowing and spraying; pump testing
6. Summary of changes to segment / system since last inspection: None
7. Problems/ issues requiring the assistance of the US Army Corps of Engineers: None



US Army Corps
of Engineers®

**Flood Damage Reduction Segment / System
Inspection Report
Souris River-Burlington to Minot - Johnson**

**Pre-Inspection Form
Page 1 of 2**

Public Sponsor Pre-Inspection Report

The following information is to be provided by the levee district sponsor prior to an inspection

8. Levee district organization: (elected or appointed levee district officials and key employees)

Name	Position	Mailing Address	Phone Number	Email Address
David Ashley	Chair – Souris River Joint Water Resource Board	P.O. Box 1516; Minot, ND 58702	701-626-1566	dwashley56@gmail.com
Tom Klein	Chair – Ward County Water Resource Board	P.O. Box 5005; Minot, ND 58702	701-720-8508	thokle@srt.com
Ryan Ackerman	Administrator – Souris River Joint Water Resource Board	1907 17th Street SE; Minot, ND 58701	701-837-8737	ryan.ackerman@ackerman-estvold.com
Dennis Reep	Engineer – Ward County Water Resource Board	3231 Greensboro Drive, Suite 200; Bismarck, ND 58503	701-557-9621	dennis.reep@hdrinc.com



US Army Corps
of Engineers®

Flood Damage Reduction Segment / System
Inspection Report
Souris River-Burlington to Minot - Johnson

Pre-Inspection Form
Page 2 of 2

General Instructions for the Inspection of Flood Damage Reduction Segments / Systems

A. Purpose of USACE Inspections:

The primary purpose of these inspections is to prevent loss of life and catastrophic damages; preserve the value of Federal investments, and to encourage non-Federal sponsors to bear responsibility for their own protection. Inspections should assure that Flood Damage Reduction structures and facilities are continually maintained and operated as necessary to obtain the maximum benefits. Inspections are also conducted to determine eligibility for Rehabilitation Assistance under authority of PL 84-99 for Federal and non-Federal systems. (ER 1130-2-530, ER 500-1-1)

B. Types of Inspections:

The Corps conducts several types of inspections of Flood Damage Reduction systems, as outlined below:

Initial Eligibility Inspections	Continuing Eligibility Inspections	
	Routine Inspections	Periodic Inspections
IEIs are conducted to determine whether a non-Federally constructed Flood Damage Reduction system meets the minimum criteria and standards set forth by the Corps for initial inclusion into the Rehabilitation and Inspection Program.	RIs are intended to verify proper maintenance, owner preparedness, and component operation.	PIs are intended to verify proper maintenance and component operation and to evaluate operational adequacy, structural stability, and safety of the system. Periodic Inspections evaluate the system's original design criteria vs. current design criteria to determine potential performance impacts, evaluate the current conditions, and compare the design loads and design analysis used against current design standards. This is to be done to identify components and features for the sponsor that need to be monitored more closely over time or corrected as needed. (Periodic Inspections are used as the basis of risk assessments.)

C. Inspection Boundaries:

Inspections should be conducted so as to rate each Flood Damage Reduction "Segment" of the system. The overall system rating will be the lowest segment rating in the system.

Project	System	Segment
A flood damage reduction project is made up of one or more flood damage reduction systems which were under the same authorization.	A flood damage reduction system is made up of one or more flood damage reduction segments which collectively provide flood damage reduction to a defined area. Failure of one segment within a system constitutes failure of the entire system. Failure of one system does not affect another system.	A flood damage reduction segment is defined as a discrete portion of a flood damage reduction system that is operated and maintained by a single entity. A flood damage reduction segment can be made up of one or more features (levee, floodwall, pump stations, etc).

D. Land Use Definitions:

The following three definitions are intended for use in determining minimum required inspection intervals and initial requirements for inclusion into the Rehabilitation and Inspection Program. Inspections should be considered for all systems that would result in significant environmental or economic impact upon failure regardless of specific land use.

Agricultural	Rural	Urban
Protected population in the range of zero to 5 households per square mile protected.	Protected population in the range of 6 to 20 households per square mile protected.	Greater than 20 households per square mile; major industrial areas with significant infrastructure investment. Some protected urban areas have no permanent population but may be industrial areas with high value infrastructure with no overnight population.



US Army Corps
of Engineers®

Flood Damage Reduction Segment / System Inspection Report Souris River-Burlington to Minot - Johnson (BMBN)

General Instructions
Page 1 of 3

E. Use of the Inspection Report Template:

The report template is intended for use in all Army Corps of Engineers inspections of levee and floodwall systems and flood damage reduction channels. The section of the template labeled "Initial Eligibility" only needs to be completed during Initial Eligibility Inspections of Non-Federally constructed Flood Damage Reduction Systems. The section labeled "General Items" needs to be completed with every inspection, along with all other sections that correspond to features in the system. The section labeled "Public Sponsor Pre-Inspection Report" is intended for completion before the inspection, if possible.

F. Individual Item / Component Ratings:

Assessment of individual components rated during the inspection should be based on the criteria provided in the inspection report template, though inspectors may incorporate additional items into the report based on the characteristics of the system. The assessment of individual components should be based on the following definitions.

Acceptable Item	Minimally Acceptable Item	Unacceptable Item
The inspected item is in satisfactory condition, with no deficiencies, and will function as intended during the next flood event.	The inspected item has one or more minor deficiencies that need to be corrected. The minor deficiency or deficiencies will not seriously impair the functioning of the item as intended during the next flood event.	The inspected item has one or more serious deficiencies that need to be corrected. The serious deficiency or deficiencies will seriously impair the functioning of the item as intended during the next flood event.

G. Overall Segment / System Ratings:

Determination of the overall system rating is based on the definitions below. Note that an Unacceptable System Rating may be either based on an engineering determination that concluded that noted deficiencies would prevent the system from functioning as intended during the next flood event, or based on the sponsor's demonstrated lack of commitment or inability to correct serious deficiencies in a timely manner.

Acceptable System	Minimally Acceptable System	Unacceptable System
All items or components are rated as Acceptable.	One or more items are rated as Minimally Acceptable or one or more items are rated as Unacceptable and an engineering determination concludes that the Unacceptable items would not prevent the segment / system from performing as intended during the next flood event.	One or more items are rated as Unacceptable and would prevent the segment / system from performing as intended, or a serious deficiency noted in past inspections (which had previously resulted in a minimally acceptable system rating) has not been corrected within the established timeframe, not to exceed two years.

H. Eligibility for PL84-99 Rehabilitation Assistance:

Inspected systems that are not operated and maintained by the Federal government may be Active in the Corps' Rehabilitation and Inspection Program (RIP) and eligible for rehabilitation assistance from the Corps as defined below:

If the Overall System Rating is Acceptable	If the Overall System Rating is Minimally Acceptable	If the Overall System Rating is Unacceptable
The system is active in the RIP and eligible for PL84-99 rehabilitation assistance.	The system is Active in the RIP during the time that it takes to make needed corrections. Active systems are eligible for rehabilitation assistance. However, if the sponsor does not present USACE with proof that serious deficiencies (which had previously resulted in a minimally acceptable system rating) were corrected within the established timeframe, then the system will become Inactive in the RIP.	The system is Inactive in the RIP, and the status will remain Inactive until the sponsor presents USACE with proof that all items rated Unacceptable have been corrected. Inactive systems are ineligible for rehabilitation assistance.

I. Reporting:

After the inspection, the Corps is responsible for assembling an inspection report (or a summary report if it was a Periodic Inspection) including the following information:

- a. All sections of the report template used during the inspection, including the cover and pre-inspection materials. (Supplemental data collected, and any sections of the template that weren't used during the inspection do not need to be included with the report.)
- b. Photos of the general system condition and noted deficiencies.
- c. A plan view drawing of the system, with stationing, to reference locations of items rated less than acceptable.
- d. The relative importance of the identified maintenance issues should be specified in the transmittal letter.
- e. If the Overall System Rating is Minimally Acceptable, the report needs to establish a timeframe for correction of serious deficiencies noted (not to exceed two years) and indicate that if these items are not corrected within the required timeframe, the system will be rated as Unacceptable and made Inactive in the Rehabilitation Inspection Program.

J. Notification:

Reports are to be disseminated as follows within 30 days of the inspection date.

If the Overall System Rating is Acceptable	If the Overall System Rating is Minimally Acceptable	If the Overall System Rating is Unacceptable
Reports need to be provided to the local sponsor and the county emergency management agency.	Reports need to be provided to the local sponsor, state emergency management agency, county emergency management agency, and to the FEMA region.	Reports need to be provided to the local sponsor, state emergency management agency, county emergency management agency, FEMA region, and to the Congressional delegation within 30 days of the inspection.

General Items for All Flood Damage Reduction Segments / Systems

For use during all inspections of all Flood Damage Reduction Segments / Systems

Rated Item	Rating	Rating Guidelines		Location/Remarks/Recommendations
1. Operations and Maintenance Manuals	A	A	Levee Owner's Manual, O&M Manuals, and/or manufacturer's operating instructions are present.	
		M	Sponsor manuals are lost or missing or out of date; however, sponsor will obtain manuals prior to next scheduled inspection.	
		U	Sponsor has not obtained lost or missing manuals identified during previous inspection.	
2. Emergency Supplies and Equipment (A or M only)	A	A	The sponsor maintains a stockpile of sandbags, shovels, and other flood fight supplies which will adequately supply all needs for the initial days of a flood fight. Sponsor determines required quantity of supplies after consulting with inspector.	
		M	The sponsor does not maintain an adequate supply of flood fighting materials as part of their preparedness activities.	
3. Flood Preparedness and Training (A or M only)	A	A	Sponsor has a written system-specific flood response plan and a solid understanding of how to operate, maintain, and staff the FDR system during a flood. Sponsor maintains a list of emergency contact information for appropriate personnel and other emergency response agencies.	
		M	The sponsor maintains a good working knowledge of flood response activities, but documentation of system-specific emergency procedures and emergency contact personnel is insufficient or out of date.	

Key: A = Acceptable. M = Minimally Acceptable; Maintenance is required. U = Unacceptable. N/A = Not Applicable. FDR = Flood Damage Reduction



US Army Corps
of Engineers®

Flood Damage Reduction Segment / System
Inspection Report
Souris River-Burlington to Minot - Johnson

General Items for All Flood Damage Reduction
Segments / Systems
Page 1 of 1

Levee Embankments

For use during Initial and Continuing Eligibility Inspections of levee segments / systems

Rated Item	Rating	Rating Guidelines		Location/Remarks/Recommendations
1. Unwanted Vegetation Growth ¹	U	A	The levee has little or no unwanted vegetation (trees, bush, or undesirable weeds), except for vegetation that is properly contained and/or situated on overbuilt sections, such that the mandatory 3-foot root-free zone is preserved around the levee profile. The levee has been recently mowed. The vegetation-free zone extends 15 feet from both the landside and riverside toes of the levee to the centerline of the tree. If the levee access easement doesn't extend to the described limits, then the vegetation-free zone must be maintained to the easement limits. Reference EM 1110-2-301 or Corps policy for regional vegetation variance.	BMBN_2019_a_0010: Station_1 1+50: Station_2 8+25: Trees (greater than 2 inches in diameter), shrubs, and long vegetation on both the landward and riverside levee slopes: Remove unwanted vegetation from vegetation-free zone, up to the levee easement. Remove root ball, backfill, compact in lifts, and reseed with grass. Ensure environmental compliance with all appropriate agencies prior to removal. Mow grass routinely (U) BMBN_2019_a_0018: Station_1 16+58: Trees (> 2 inches in diameter) located on landside levee slope: Remove unwanted vegetation from vegetation-free zone, up to the levee easement; Remove root ball, backfill, compact in lifts, and reseed with grass; Ensure environmental compliance with all appropriate agencies prior to removal (U) BMBN_2019_a_0045: Station_1 8+50: Station_2 11+50: Trees (> 2 inches in diameter) located within 15 ft of levee landside toe: Remove unwanted vegetation from vegetation-free zone, up to the levee easement; Remove root ball, backfill, compact in lifts, and reseed with grass; Ensure environmental compliance with all appropriate agencies prior to removal (U)
		M	Minimal vegetation growth (brush, weeds, or trees 2 inches in diameter or smaller) is present within the zones described above. This vegetation must be removed but does not currently threaten the operation or integrity of the levee.	
		U	Significant vegetation growth (brush, weeds, or any trees greater than 2 inches in diameter) is present within the zones described above and must be removed to reestablish or ascertain levee integrity.	
2. Sod Cover		A	There is good coverage of sod over the levee.	
		M	Approximately 25% of the sod cover is missing or damaged over a significant portion or over significant portions of the levee embankment. This may be the result of over-grazing or feeding on the levee, unauthorized vehicular traffic, chemical or insect problems, or burning during inappropriate seasons.	
		U	Over 50% of the sod cover is missing or damaged over a significant portion or portions of the levee embankment.	
		N/A	Surface protection is provided by other means.	
3. Encroachments	U	A	No trash, debris, unauthorized farming activity, structures, excavations, or other obstructions present within the easement area. Encroachments have been previously reviewed by the Corps, and it was determined that they do not diminish proper functioning of the levee.	BMBN_2019_a_0016: Station_1 11+00: Power pole and underground power feed through the levee embankment: Evaluate needed for underground power feed. Power pole to be relocated outside of levee easement (M) BMBN_2019_a_0017: Station_1 13+50: Irrigation pressure tank and bird houses on levee crown have been removed; however, underground pipes remain in levee: Verify levee easement. Relocate encroachments/debris outside of levee easement (U) BMBN_2019_a_0031: Station_1 12+50: Station_2 16+00: Woody vegetation (> 2in diameter) within Vegetation Free
		M	Trash, debris, unauthorized farming activity, structures, excavations, or other obstructions present, or inappropriate activities noted that should be corrected but will not inhibit operations and maintenance or emergency operations. Encroachments have not been reviewed by the Corps.	
		U	Unauthorized encroachments or inappropriate activities noted are likely to inhibit operations and maintenance, emergency operations, or negatively impact the integrity of the levee.	

Key: A = Acceptable. M = Minimally Acceptable; Maintenance is required. U = Unacceptable. N/A = Not Applicable. FDR = Flood Damage Reduction



US Army Corps
of Engineers®

Flood Damage Reduction Segment / System
Inspection Report
Souris River-Burlington to Minot - Johnson

Levee Embankments
Page 1 of 15

Levee Embankments

For use during Initial and Continuing Eligibility Inspections of levee segments / systems

Rated Item	Rating	Rating Guidelines		Location/Remarks/Recommendations
				<p>Zone (VFZ). Located at the toe of the embankment: Remove unwanted vegetation from the Vegetation Free Zone (VFZ). Remove root ball, backfill, compact in lifts, and reseed with grass (U)</p> <p>BMBN_2019_a_0033: Station_1 18+50: A shed is located at the landside toe of the levee embankment and appears to be located within the vegetation free zone: Verify easement and relocate shed outside of easement (U)</p> <p>BMBN_2019_a_0034: Station_1 21+30: Fire hydrant on land side levee slope: Verify levee easement; Relocate encroachments/debris outside of levee easement, unless approved by Corps; (U)</p> <p>BMBN_2019_a_0047: Station_1 12+00: Station_2 6+00: No trespassing signs, fence, and irrigation lines are located within the levee prism in this reach: Verify levee easement. Relocate encroachments outside of levee easement (U)</p> <p>BMBN_2019_a_0048: Station_1 1+60: Station_2 21+50: Area under construction to replace bridge: Construction was approved under 408 (A)</p>
4. Closure Structures (Stop Log, Earthen Closures, Gates, or Sandbag Closures) (A or U only)	A	A	Closure structure in good repair. Placing equipment, stoplogs, and other materials are readily available at all times. Components are clearly marked and installation instructions/ procedures readily available. Trial erections have been accomplished in accordance with the O&M Manual.	<p>BMBN_2019_a_0012: Station_1 Downstream Tie-in: Downstream Tie-in - Levee now ties into raised ground. Photo of closure area is shown. Ditch is next to raised ground: Equipment, materials, and procedures should be made readily available. Survey to see if the raised ground is acceptable (A)</p>
		U	Any of the following issues is cause for this rating: Closure structure in poor condition. Parts missing or corroded. Placing equipment may not be available within the anticipated warning time. The storage vaults cannot be opened during the time of inspection. Components of closure are not clearly marked and installation instructions/ procedures are not readily available. Trial erections have not been accomplished in accordance with the O&M Manual.	
		N/A	There are no closure structures along this component of the FDR segment / system.	
5. Slope Stability	M	A	No slides, sloughs, tension cracking, slope depressions, or bulges are present.	<p>BMBN_2019_a_0046: Station_1 2+00: Station_2 5+75: Landward slope of the levee is steep in this location: Further evaluation needed to determine appropriate levee slope. Evaluate if remedial action is required to restore levee slope (M)</p>
		M	Minor slope stability problems that do not pose an immediate threat to the levee embankment.	
		U	Major slope stability problems (ex. deep seated sliding) identified that must be repaired to reestablish the integrity of the levee embankment.	
6. Erosion/ Bank Caving	U	A	No erosion or bank caving is observed on the landward or riverward sides of the levee that might endanger its stability.	<p>BMBN_2019_a_0011: Station_1 8+00: Scour hole caused by temporary pumping discharge: Locate end of discharge hose away from levee. Repair eroded levee section using same type of material as levee, compact in 6 inch lifts, and</p>
		M	There are areas where minor erosion is occurring or has occurred on or near the levee embankment, but levee integrity is not threatened.	

Key: A = Acceptable. M = Minimally Acceptable; Maintenance is required. U = Unacceptable. N/A = Not Applicable. FDR = Flood Damage Reduction



US Army Corps
of Engineers®

Flood Damage Reduction Segment / System
Inspection Report
Souris River-Burlington to Minot - Johnson

Levee Embankments
Page 2 of 15

Levee Embankments

For use during Initial and Continuing Eligibility Inspections of levee segments / systems

Rated Item	Rating	Rating Guidelines		Location/Remarks/Recommendations
		U	Erosion or caving is occurring or has occurred that threatens the stability and integrity of the levee. The erosion or caving has progressed into the levee section or into the extended footprint of the levee foundation and has compromised the levee foundation stability.	reseed with grass (U)
7. Settlement ²	A	A	No observed depressions in crown. Records exist and indicate no unexplained historical changes.	
		M	Minor irregularities that do not threaten integrity of levee. Records are incomplete or inclusive.	
		U	Obvious variations in elevation over significant reaches. No records exist or records indicate that design elevation is compromised.	
8. Depressions/ Rutting	U	A	There are scattered, shallow ruts, pot holes, or other depressions on the levee that are unrelated to levee settlement. The levee crown, embankments, and access road crowns are well established and drain properly without any ponded water.	BMBN_2019_a_0035: Station_1 21+70: Station_2 23+00: Multiple depressions of varied sizes noted along levee slopes and crown which may be due to tree root ball removal. Previous reports indicated these depressions may be due to scour caused by temporary pumping discharge: Repair levee section with same type of material as levee, compact in 6 inch lifts, and reseed with grass (U) BMBN_2019_a_0044: Station_1 0+00: Station_2 11+50: A vehicle trail is located along the top of the levee embankment causing rutting and preventing grass to grow: Post signs prohibiting vehicle use along the top of the embankment. Fill in ruts (M)
		M	There are some infrequent minor depressions less than 6 inches deep in the levee crown, embankment, or access roads that will pond water.	
		U	There are depressions greater than 6 inches deep that will pond water.	
9. Cracking	A	A	Minor longitudinal, transverse, or desiccation cracks with no vertical movement along the crack. No cracks extend continuously through the levee crest.	
		M	Longitudinal and/or transverse cracks up to 6 inches in depth with no vertical movement along the crack. No cracks extend continuously through the levee crest. Longitudinal cracks are no longer than the height of the levee.	
		U	Cracks exceed 6 inches in depth. Longitudinal cracks are longer than the height of the levee and/or exhibit vertical movement along the crack. Transverse cracks extend through the entire levee width.	
10. Animal Control	A	A	Continuous animal burrow control program in place that includes the elimination of active burrowing and the filling in of existing burrows.	
		M	The existing animal burrow control program needs to be improved. Several burrows are present which may lead to seepage or slope stability problems, and they require immediate attention.	
		U	Animal burrow control program is not effective or is nonexistent. Significant maintenance is required to fill existing burrows, and the levee will not provide reliable flood protection until this maintenance is complete.	

Key: A = Acceptable. M = Minimally Acceptable; Maintenance is required. U = Unacceptable. N/A = Not Applicable. FDR = Flood Damage Reduction



US Army Corps
of Engineers®

Flood Damage Reduction Segment / System
Inspection Report
Souris River-Burlington to Minot - Johnson

Levee Embankments
Page 3 of 15

Levee Embankments

For use during Initial and Continuing Eligibility Inspections of levee segments / systems

Rated Item	Rating	Rating Guidelines		Location/Remarks/Recommendations
11. Culverts/ Discharge Pipes ³ (This item includes both concrete and corrugated metal pipes.)	A	A	There are no breaks, holes, cracks in the discharge pipes/ culverts that would result in significant water leakage. The pipe shape is still essentially circular. All joints appear to be closed and the soil tight. Corrugated metal pipes, if present, are in good condition with 100% of the original coating still in place (either asphalt or galvanizing) or have been relined with appropriate material, which is still in good condition. Condition of pipes has been verified using television camera video taping or visual inspection methods within the past five years, and the report for every pipe is available for review by the inspector.	
		M	There are a small number of corrosion pinholes or cracks that could leak water and need to be repaired, but the entire length of pipe is still structurally sound and is not in danger of collapsing. Pipe shape may be ovalized in some locations but does not appear to be approaching a curvature reversal. A limited number of joints may have opened and soil loss may be beginning. Any open joints should be repaired prior to the next inspection. Corrugated metal pipes, if present, may be showing corrosion and pinholes but there are no areas with total section loss. Condition of pipes has been verified using television camera video taping or visual inspection methods within the past five years, and the report for every pipe is available for review by the inspector.	
		U	Culvert has deterioration and/or has significant leakage; it is in danger of collapsing or as already begun to collapse. Corrugated metal pipes have suffered 100% section loss in the invert. HOWEVER: Even if pipes appear to be in good condition, as judged by an external visual inspection, an Unacceptable Rating will be assigned if the condition of pipes has not been verified using television camera video taping or visual inspection methods within the past five years, and reports for all pipes are not available for review by the inspector.	
		N/A	There are no discharge pipes/ culverts.	
12. Riprap Revetments & Bank Protection	A	A	No riprap displacement or stone degradation that could pose an immediate threat to the integrity of channel bank. Riprap intact with no woody vegetation present.	
		M	Minor riprap displacement or stone degradation that could pose an immediate threat to the integrity of the channel bank. Unwanted vegetation must be cleared or sprayed with an appropriate herbicide.	
		U	Significant riprap displacement, exposure of bedding, or stone degradation observed. Scour activity is undercutting banks, eroding embankments, or impairing channel flows by causing turbulence or shoaling. Rock protection is hidden by dense brush, trees, or grasses.	
		N/A	There is no riprap protecting this feature of the segment / system, or riprap is discussed in another section.	
13. Revetments other than Riprap	A	A	Existing revetment protection is properly maintained, undamaged, and clearly visible.	
		M	Minor revetment displacement or deterioration that does not pose an immediate threat to the integrity of the levee. Unwanted vegetation must be cleared or sprayed with an appropriate herbicide.	

Key: A = Acceptable. M = Minimally Acceptable; Maintenance is required. U = Unacceptable. N/A = Not Applicable. FDR = Flood Damage Reduction



US Army Corps
of Engineers®

Flood Damage Reduction Segment / System
Inspection Report
Souris River-Burlington to Minot - Johnson

Levee Embankments
Page 4 of 15

Levee Embankments

For use during Initial and Continuing Eligibility Inspections of levee segments / systems

Rated Item	Rating	Rating Guidelines		Location/Remarks/Recommendations
		U	Significant revetment displacement, deterioration, or exposure of bedding observed. Scour activity is undercutting banks, eroding embankments, or impairing channel flows by causing turbulence or shoaling. Revetment protection is hidden by dense brush and trees.	
		N/A	There are no such revetments protecting this feature of the segment / system.	
14. Underseepage Relief Wells/ Toe Drainage Systems	A	A	Toe drainage systems and pressure relief wells necessary for maintaining FDR segment / system stability during high water functioned properly during the last flood event and no sediment is observed in horizontal system (if applicable). Nothing is observed which would indicate that the drainage systems won't function properly during the next flood, and maintenance records indicate regular cleaning. Wells have been pumped tested within the past 5 years and documentation is provided.	
		M	Toe drainage systems or pressure relief wells are damaged and may become clogged if they are not repaired. Maintenance records are incomplete or indicate irregular cleaning and pump testing.	
		U	Toe drainage systems or pressure relief wells necessary for maintaining FDR segment / system stability during flood events have fallen into disrepair or have become clogged. No maintenance records. No documentation of the required pump testing.	
		N/A	There are no relief wells/ toe drainage systems along this component of the FDR segment / system.	
15. Seepage	A	A	No evidence or history of unrepaired seepage, saturated areas, or boils.	
		M	Evidence or history of minor unrepaired seepage or small saturated areas at or beyond the landside toe but not on the landward slope of levee. No evidence of soil transport.	
		U	Evidence or history of active seepage, extensive saturated areas, or boils.	

¹ If there is significant growth on the levee that inhibits the inspection of animal burrows or other items, the inspection should be ended until this item is corrected.

² Detailed survey elevations are normally required during Periodic Inspections, and whenever there are obvious visual settlements.

³ The decision on whether or not USACE inspectors should enter a pipe to perform a detailed inspection must be made at the USACE District level. This decision should be made in conjunction with the District Safety Office, as pipes may be considered confined spaces. This decision should consider the age of the pipe, the diameter of the pipe, the apparent condition of the pipe, and the length of the pipe. If a pipe is entered for the purposes of inspection, the inspector should record observations with a video camera in order that the condition of the entire pipe, including all joints, can later be assessed. Additionally, the video record provides a baseline to which future inspections can be compared.

Key: A = Acceptable. M = Minimally Acceptable; Maintenance is required. U = Unacceptable. N/A = Not Applicable. FDR = Flood Damage Reduction



US Army Corps
of Engineers®

Flood Damage Reduction Segment / System
Inspection Report
Souris River-Burlington to Minot - Johnson

Levee Embankments
Page 5 of 15

Levee Embankments

For use during Initial and Continuing Eligibility Inspections of levee segments / systems

	<p>Inspect ID: BMBN_2019_a_0010 Title: USACE_CEMVP_BMBN_2019_a_0010_1.jpg Rated Item: 1. Unwanted Vegetation Growth Caption: Rating: Unacceptable; Remarks: Trees (greater than 2 inches in diameter), shrubs, and long vegetation on both the landward and riverside levee slopes; Action: Remove unwanted vegetation from vegetation-free zone, up to the levee easement. Remove root ball, backfill, compact in lifts, and reseed with grass. Ensure environmental compliance with all appropriate agencies prior to removal. Mow grass routinely; Station_1: 1+50; Station_2: 8+25</p>
	<p>Inspect ID: BMBN_2019_a_0010 Title: USACE_CEMVP_BMBN_2019_a_0010_2.jpg Rated Item: 1. Unwanted Vegetation Growth Caption: Rating: Unacceptable; Remarks: Trees (greater than 2 inches in diameter), shrubs, and long vegetation on both the landward and riverside levee slopes; Action: Remove unwanted vegetation from vegetation-free zone, up to the levee easement. Remove root ball, backfill, compact in lifts, and reseed with grass. Ensure environmental compliance with all appropriate agencies prior to removal. Mow grass routinely; Station_1: 1+50; Station_2: 8+25</p>



US Army Corps
of Engineers®

Flood Damage Reduction Segment / System
Inspection Report
Souris River-Burlington to Minot - Johnson

Levee Embankments
Page 6 of 15

Levee Embankments

For use during Initial and Continuing Eligibility Inspections of levee segments / systems

	<p>Inspect ID: BMBN_2019_a_0018 Title: USACE_CEMVP_BMBN_2019_a_0018_1.jpg Rated Item: 1. Unwanted Vegetation Growth Caption: Rating: Unacceptable; Remarks: Trees (> 2 inches in diameter) located on landside levee slope; Action: Remove unwanted vegetation from vegetation-free zone, up to the levee easement; Remove root ball, backfill, compact in lifts, and reseed with grass; Ensure environmental compliance with all appropriate agencies prior to removal; Station_1: 16+58</p>
	<p>Inspect ID: BMBN_2019_a_0045 Title: USACE_CEMVP_BMBN_2019_a_0045_1.jpg Rated Item: 1. Unwanted Vegetation Growth Caption: Rating: Unacceptable; Remarks: Trees (> 2 inches in diameter) located within 15 ft of levee landside toe; Action: Remove unwanted vegetation from vegetation-free zone, up to the levee easement; Remove root ball, backfill, compact in lifts, and reseed with grass; Ensure environmental compliance with all appropriate agencies prior to removal; Station_1: 8+50; Station_2: 11+50</p>



US Army Corps
of Engineers®

Flood Damage Reduction Segment / System
Inspection Report
Souris River-Burlington to Minot - Johnson

Levee Embankments
Page 7 of 15

Levee Embankments

For use during Initial and Continuing Eligibility Inspections of levee segments / systems

	<p>Inspect ID: BMBN_2019_a_0016 Title: USACE_CEMVP_BMBN_2019_a_0016_1.jpg Rated Item: 3. Encroachments Caption: Rating: Minimally Acceptable; Remarks: Power pole and underground power feed through the levee embankment; Action: Evaluate needed for underground power feed. Power pole to be relocated outside of levee easement; Station_1: 11+00</p>
	<p>Inspect ID: BMBN_2019_a_0017 Title: USACE_CEMVP_BMBN_2019_a_0017_1.jpg Rated Item: 3. Encroachments Caption: Rating: Unacceptable; Remarks: Irrigation pressure tank and bird houses on levee crown have been removed; however, underground pipes remain in levee; Action: Verify levee easement. Relocate encroachments/debris outside of levee easement; Station_1: 13+50</p>



US Army Corps
of Engineers®

Flood Damage Reduction Segment / System
Inspection Report
Souris River-Burlington to Minot - Johnson

Levee Embankments
Page 8 of 15

Levee Embankments

For use during Initial and Continuing Eligibility Inspections of levee segments / systems

	<p>Inspect ID: BMBN_2019_a_0031 Title: USACE_CEMVP_BMBN_2019_a_0031_1.jpg Rated Item: 3. Encroachments Caption: Rating: Unacceptable; Remarks: Woody vegetation (> 2in diameter) within Vegetation Free Zone (VFZ). Located at the toe of the embankment; Action: Remove unwanted vegetation from the Vegetation Free Zone (VFZ). Remove root ball, backfill, compact in lifts, and reseed with grass; Station_1: 12+50; Station_2: 16+00</p>
	<p>Inspect ID: BMBN_2019_a_0033 Title: USACE_CEMVP_BMBN_2019_a_0033_1.jpg Rated Item: 3. Encroachments Caption: Rating: Unacceptable; Remarks: A shed is located at the landside toe of the levee embankment and appears to be located within the vegetation free zone; Action: Verify easement and relocate shed outside of easement; Station_1: 18+50</p>



US Army Corps
of Engineers®

Flood Damage Reduction Segment / System
Inspection Report
Souris River-Burlington to Minot - Johnson

Levee Embankments
Page 9 of 15

Levee Embankments

For use during Initial and Continuing Eligibility Inspections of levee segments / systems

	<p>Inspect ID: BMBN_2019_a_0034 Title: USACE_CEMVP_BMBN_2019_a_0034_1.jpg Rated Item: 3. Encroachments Caption: Rating: Unacceptable; Remarks: Fire hydrant on land side levee slope; Action: Verify levee easement; Relocate encroachments/debris outside of levee easement, unless approved by Corps; ; Station_1: 21+30</p>
	<p>Inspect ID: BMBN_2019_a_0047 Title: USACE_CEMVP_BMBN_2019_a_0047_1.jpg Rated Item: 3. Encroachments Caption: Rating: Unacceptable; Remarks: No trespassing signs, fence, and irrigation lines are located within the levee prism in this reach; Action: Verify levee easement. Relocate encroachments outside of levee easement; Station_1: 12+00; Station_2: 6+00</p>



US Army Corps
of Engineers®

Flood Damage Reduction Segment / System
Inspection Report
Souris River-Burlington to Minot - Johnson

Levee Embankments
Page 10 of 15

Levee Embankments

For use during Initial and Continuing Eligibility Inspections of levee segments / systems

	<p>Inspect ID: BMBN_2019_a_0047 Title: USACE_CEMVP_BMBN_2019_a_0047_2.jpg Rated Item: 3. Encroachments Caption: Rating: Unacceptable; Remarks: No trespassing signs, fence, and irrigation lines are located within the levee prism in this reach; Action: Verify levee easement. Relocate encroachments outside of levee easement; Station_1: 12+00; Station_2: 6+00</p>
	<p>Inspect ID: BMBN_2019_a_0047 Title: USACE_CEMVP_BMBN_2019_a_0047_3.jpg Rated Item: 3. Encroachments Caption: Rating: Unacceptable; Remarks: No trespassing signs, fence, and irrigation lines are located within the levee prism in this reach; Action: Verify levee easement. Relocate encroachments outside of levee easement; Station_1: 12+00; Station_2: 6+00</p>



US Army Corps
of Engineers®

Flood Damage Reduction Segment / System
Inspection Report
Souris River-Burlington to Minot - Johnson

Levee Embankments
Page 11 of 15

Levee Embankments

For use during Initial and Continuing Eligibility Inspections of levee segments / systems

	<p>Inspect ID: BMBN_2019_a_0048 Title: USACE_CEMVP_BMBN_2019_a_0048_1.jpg Rated Item: 3. Encroachments Caption: Rating: Acceptable; Remarks: Area under construction to replace bridge; Action: Construction was approved under 408; Station_1: 1+60; Station_2: 21+50</p>
	<p>Inspect ID: BMBN_2019_a_0048 Title: USACE_CEMVP_BMBN_2019_a_0048_2.jpg Rated Item: 3. Encroachments Caption: Rating: Acceptable; Remarks: Area under construction to replace bridge; Action: Construction was approved under 408; Station_1: 1+60; Station_2: 21+50</p>



US Army Corps
of Engineers®

Flood Damage Reduction Segment / System
Inspection Report
Souris River-Burlington to Minot - Johnson

Levee Embankments
Page 12 of 15

Levee Embankments

For use during Initial and Continuing Eligibility Inspections of levee segments / systems

	<p>Inspect ID: BMBN_2019_a_0012 Title: USACE_CEMVP_BMBN_2019_a_0012_1.jpg Rated Item: 4. Closure Structures (Stop Log, Earthen Closures, Gates, or Sandbag Closures) (A or U only) Caption: Rating: Acceptable; Remarks: Downstream Tie-in - Levee now ties into raised ground. Photo of closure area is shown. Ditch is next to raised ground; Action: Equipment, materials, and procedures should be made readily available. Survey to see if the raised ground is acceptable; Station_1: Downstream Tie-in</p>
	<p>Inspect ID: BMBN_2019_a_0046 Title: USACE_CEMVP_BMBN_2019_a_0046_1.jpg Rated Item: 5. Slope Stability Caption: Rating: Minimally Acceptable; Remarks: Landward slope of the levee is steep in this location; Action: Further evaluation needed to determine appropriate levee slope. Evaluate if remedial action is required to restore levee slope; Station_1: 2+00; Station_2: 5+75</p>



Levee Embankments

For use during Initial and Continuing Eligibility Inspections of levee segments / systems

	<p>Inspect ID: BMBN_2019_a_0011 Title: USACE_CEMVP_BMBN_2019_a_0011_1.jpg Rated Item: 6. Erosion/ Bank Caving Caption: Rating: Unacceptable; Remarks: Scour hole caused by temporary pumping discharge; Action: Locate end of discharge hose away from levee. Repair eroded levee section using same type of material as levee, compact in 6 inch lifts, and reseed with grass; Station_1: 8+00</p>
	<p>Inspect ID: BMBN_2019_a_0035 Title: USACE_CEMVP_BMBN_2019_a_0035_1.jpg Rated Item: 8. Depressions/ Rutting Caption: Rating: Unacceptable; Remarks: Multiple depressions of varied sizes noted along levee slopes and crown which may be due to tree root ball removal. Previous reports indicated these depressions may be due to scour caused by temporary pumping discharge; Action: Repair levee section with same type of material as levee, compact in 6 inch lifts, and reseed with grass; Station_1: 21+70; Station_2: 23+00</p>




US Army Corps
of Engineers®

Flood Damage Reduction Segment / System
Inspection Report
Souris River-Burlington to Minot - Johnson

Levee Embankments
Page 14 of 15

Levee Embankments

For use during Initial and Continuing Eligibility Inspections of levee segments / systems

	<p>Inspect ID: BMBN_2019_a_0044 Title: USACE_CEMVP_BMBN_2019_a_0044_1.jpg Rated Item: 8. Depressions/ Rutting Caption: Rating: Minimally Acceptable; Remarks: A vehicle trail is located along the top of the levee embankment causing rutting and preventing grass to grow; Action: Post signs prohibiting vehicle use along the top of the embankment. Fill in ruts; Station_1: 0+00; Station_2: 11+50</p>



Interior Drainage System

For use during Initial and Continuing Eligibility Inspections of interior drainage systems

Rated Item	Rating	Rating Guidelines		Location/Remarks/Recommendations
1. Vegetation and Obstructions	U	A	No obstructions, vegetation, debris, or sediment accumulation noted within interior drainage channels or blocking the culverts, inlets, or discharge areas. Concrete joints and weep holes are free of grass and weeds.	BMBN_2019_a_0019: Station_1 24+74: Flap gates emptying into Ditch No. 3 from culverts beneath Colton Avenue are obstructed by sediment and willows in front of the gates. Vegetation obstructing culvert: Remove vegetation and obstructions from the culvert (U) BMBN_2019_a_0036: Station_1 21+10: Brush and overgrown grass are blocking less than 10 percent of Culvert No. 1 at both the inlet and outlet under the low water crossing: Remove vegetation from the drainage feature. Ensure environmental compliance with all appropriate agencies prior to removal (U)
		M	Obstructions, vegetation, debris, or sediment are minor and have not impaired channel flow capacity or blocked more than 10% of any culvert openings, but should be removed. A limited volume of grass and weeds may be present in concrete channel joints and weep holes.	
		U	Obstructions, vegetation, debris, or sediment have impaired the channel flow capacity or blocked more than 10% of a culvert opening. Sediment and debris removal required to re-establish flow capacity.	
2. Encroachments	A	A	No trash, debris, unauthorized structures, excavations, or other obstructions present within the easement area. Encroachments have been previously reviewed by the Corps, and it was determined that they do not diminish proper functioning of the interior drainage system.	
		M	Trash, debris, unauthorized structures, excavations, or other obstructions present, or inappropriate activities noted that should be corrected but will not inhibit operations and maintenance or emergency operations. Encroachments have not been reviewed by the Corps.	
		U	Unauthorized encroachments or inappropriate activities noted are likely to inhibit operations and maintenance, emergency operations, or negatively impact the integrity of this component of the interior drainage system.	
3. Ponding Areas	M	A	No trash, debris, structures, or other obstructions present within the ponding areas. Sediment deposits do not exceed 10% of capacity.	BMBN_2019_a_0008: Station_1 6+50: Culvert inlet (from low area to manhole no.1) is about one foot higher than the invert of the ponding area, which does not allow the pond to be fully drained. Culvert has been inspected by Houston Engineering Inc. in 2017 and has no obvious blockage: Complete an evaluation of drainage at the culvert to ensure proper functioning and perform remedial actions as necessary (M)
		M	Trash, debris, excavations, structures, or other obstructions present, or inappropriate activities that will not inhibit operations and maintenance. Sediment deposits do not exceed 30% of capacity.	
		U	Trash, debris, excavations, structures, or other obstructions, or other encroachments or activities noted that will inhibit operations, maintenance, or emergency work. Sediment deposits exceeds 30% of capacity.	
		N/A	There are no ponding areas associated with the interior drainage system.	
4. Fencing and Gates ¹	A	A	Fencing is in good condition and provides protection against falling or unauthorized access. Gates open and close freely, locks are in place, and there is little corrosion on metal parts.	
		M	Fencing or gates are damaged or corroded but appear to be maintainable. Locks may be missing or damaged.	
		U	Fencing and gates are damaged or corroded to the point that replacement is required, or potentially dangerous features are not secured.	
		N/A	There are no features noted that require safety fencing.	

Key: A = Acceptable. M = Minimally Acceptable; Maintenance is required. U = Unacceptable. N/A = Not Applicable. FDR = Flood Damage Reduction



US Army Corps
of Engineers®

Flood Damage Reduction Segment / System
Inspection Report
Souris River-Burlington to Minot - Johnson

Interior Drainage System
Page 1 of 7

Interior Drainage System

For use during Initial and Continuing Eligibility Inspections of interior drainage systems

Rated Item	Rating	Rating Guidelines		Location/Remarks/Recommendations
5. Concrete Surfaces (Such as gate wells, outfalls, intakes, or culverts)	A	A	Negligible spalling, scaling or cracking. If the concrete surface is weathered or holds moisture, it is still satisfactory but should be seal coated to prevent freeze/ thaw damage.	
		M	Spalling, scaling, and open cracking present, but the immediate integrity or performance of the structure is not threatened. Reinforcing steel may be exposed. Repairs/ sealing is necessary to prevent additional damage during periods of thawing and freezing.	
		U	Surface deterioration or deep cracks present that may result in an unreliable structure. Any surface deterioration that exposes the sheet piling or lies adjacent to monolith joints may indicate underlying reinforcement corrosion and is unacceptable.	
		N/A	There are no concrete items in the interior drainage system.	
6. Tilting, Sliding or Settlement of Concrete and Sheet Pile Structures ² (Such as gate wells, outfalls, intakes, or culverts)	A	A	There are no significant areas of tilting, sliding, or settlement that would endanger the integrity of the structure.	
		M	There are areas of tilting, sliding, or settlement (either active or inactive) that need to be repaired. The maximum offset, either laterally or vertically, does not exceed 2 inches unless the movement can be shown to be no longer actively occurring. The integrity of the structure is not in danger.	
		U	There are areas of tilting, sliding, or settlement (either active or inactive) that threaten the structure's integrity and performance. Any movement that has resulted in failure of the waterstop (possibly identified by daylight visible through the joint) is unacceptable. Differential movement of greater than 2 inches between any two adjacent monoliths, either laterally or vertically, is unacceptable unless it can be shown that the movement is no longer active. Also, if the floodwall is of I-wall construction, then any visible or measurable tilting of the wall toward the protected side that has created an open horizontal crack on the riverside base of a monolith is unacceptable.	
		N/A	There are no concrete items in the interior drainage system.	
7. Foundation of Concrete Structures ³ (Such as culverts, inlet and discharge structures, or gatewells.)	A	A	No active erosion, scouring, or bank caving that might endanger the structure's stability.	
		M	There are areas where the ground is eroding towards the base of the structure. Efforts need to be taken to slow and repair this erosion, but it is not judged to be close enough to the structure or to be progressing rapidly enough to affect structural stability before the next inspection. The rate of erosion is such that the structure is expected to remain stable until the next inspection.	
		U	Erosion or bank caving observed that may lead to structural instabilities before the next inspection.	
		N/A	There are no concrete items in the interior drainage system.	
8. Monolith Joints	NA	A	The joint material is in good condition. The exterior joint sealant is intact and cracking/ desiccation is minimal. Joint filler material and/or waterstop is not visible at any point.	

Key: A = Acceptable. M = Minimally Acceptable; Maintenance is required. U = Unacceptable. N/A = Not Applicable. FDR = Flood Damage Reduction



US Army Corps
of Engineers®

Flood Damage Reduction Segment / System
Inspection Report
Souris River-Burlington to Minot - Johnson

Interior Drainage System
Page 2 of 7

Interior Drainage System

For use during Initial and Continuing Eligibility Inspections of interior drainage systems

Rated Item	Rating	Rating Guidelines		Location/Remarks/Recommendations
		M	The joint material has appreciable deterioration to the point where joint filler material and/or waterstop is visible in some locations. This needs to be repaired or replaced to prevent spalling and cracking during freeze/ thaw cycles, and to ensure water tightness of the joint.	
		U	The joint material is severely deteriorated or the concrete adjacent to the monolith joints has spalled and cracked, damaging the waterstop; in either case damage has occurred to the point where it is apparent that the joint is no longer watertight and will not provide the intended level of protection during a flood.	
		N/A	There are no monolith joints in the interior drainage system.	
9. Culverts/ Discharge Pipes ⁴	U	A	There are no breaks, holes, cracks in the discharge pipes/ culverts that would result in significant water leakage. The pipe shape is still essentially circular. All joints appear to be closed and the soil tight. Corrugated metal pipes, if present, are in good condition with 100% of the original coating still in place (either asphalt or galvanizing) or have been relined with appropriate material, which is still in good condition. Condition of pipes has been verified using television camera video taping or visual inspection methods within the past five years, and the report for every pipe is available for review by the inspector.	BMBN_2019_a_0022: Station_1 0+00: Hole above separated culvert joint at Colton Avenue culvert: Complete a culvert inspection to determine extent of culvert separations and make repairs (U)
		M	There are a small number of corrosion pinholes or cracks that could leak water and need to be repaired, but the entire length of pipe is still structurally sound and is not in danger of collapsing. Pipe shape may be ovalized in some locations but does not appear to be approaching a curvature reversal. A limited number of joints may have opened and soil loss may be beginning. Any open joints should be repaired prior to the next inspection. Corrugated metal pipes, if present, may be showing corrosion and pinholes but there are no areas with total section loss. Condition of pipes has been verified using television camera video taping or visual inspection methods within the past five years, and the report for every pipe is available for review by the inspector.	
		U	Culvert has deterioration and/or has significant leakage; it is in danger of collapsing or as already begun to collapse. Corrugated metal pipes have suffered 100% section loss in the invert. HOWEVER: Even if pipes appear to be in good condition, as judged by an external visual inspection, an Unacceptable Rating will be assigned if the condition of pipes has not been verified using television camera video taping or visual inspection methods within the past five years, and reports for all pipes are not available for review by the inspector.	
		N/A	There are no discharge pipes/ culverts.	
10. Sluice / Slide Gates ⁵	NA	A	Gates open and close freely to a tight seal or minor leakage. Gate operators are in good working condition and are properly maintained. Sill is free of sediment and other obstructions. Gates and lifters have been maintained and are free of corrosion. Documentation provided during the inspection.	
		M	Gates and/or operators have been damaged or have minor corrosion, and open and close with resistance or binding. Leakage quantity is controllable, but maintenance is required. Sill is free of sediment and other obstructions.	

Key: A = Acceptable. M = Minimally Acceptable; Maintenance is required. U = Unacceptable. N/A = Not Applicable. FDR = Flood Damage Reduction



US Army Corps
of Engineers®

Flood Damage Reduction Segment / System
Inspection Report
Souris River-Burlington to Minot - Johnson

Interior Drainage System
Page 3 of 7

Interior Drainage System

For use during Initial and Continuing Eligibility Inspections of interior drainage systems

Rated Item	Rating	Rating Guidelines		Location/Remarks/Recommendations
		U	Gates do not open or close and/or operators do not function. Gate, stem, lifter and/or guides may be damaged or have major corrosion.	
		N/A	There are no sluice/ slide gates.	
11. Flap Gates/ Flap Valves/ Pinch Valves ¹	A	A	Gates/ valves open and close easily with minimal leakage, have no corrosion damage, and have been exercised and lubricated as required.	
		M	Gates/ valves will not fully open or close because of obstructions that can be easily removed, or have minor corrosion damage that requires maintenance.	
		U	Gates/ valves are missing, have been damaged, or have deteriorated to the point that they need to be replaced.	
		N/A	There are no flap gates.	
12. Trash Racks (non-mechanical)	A	A	Trash racks are fastened in place and properly maintained.	
		M	Trash racks are in place but are unfastened or have bent bars that allow debris to enter into the pipe or pump station, bars are corroded to the point that up to 10% of the sectional area may be lost. Repair or replacement is required.	
		U	Trash racks are missing or damaged to the extent that they are no longer functional and must be replaced. (For example, more than 10% of the sectional area may be lost.)	
		N/A	There are no trash racks, or they are covered in the pump stations section of the report.	
13. Other Metallic Items	A	A	All metal parts are protected from corrosion damage and show no rust, damage, or deterioration that would cause a safety concern.	
		M	Corrosion seen on metallic parts appears to be maintainable.	
		U	Metallic parts are severely corroded and require replacement to prevent failure, equipment damage, or safety issues.	
		N/A	There are no other significant metallic items.	
14. Riprap Revetments of Inlet/ Discharge Areas	A	A	No riprap displacement or stone degradation that could pose an immediate threat to the integrity of channel bank. Riprap intact with no woody vegetation present.	
		M	Minor riprap displacement or stone degradation that could pose an immediate threat to the integrity of the channel bank. Unwanted vegetation must be cleared or sprayed with an appropriate herbicide.	
		U	Significant riprap displacement, exposure of bedding, or stone degradation observed. Scour activity is undercutting banks, eroding embankments, or impairing channel flows by causing turbulence or shoaling. Rock protection is hidden by dense brush, trees, or grasses.	

Key: A = Acceptable. M = Minimally Acceptable; Maintenance is required. U = Unacceptable. N/A = Not Applicable. FDR = Flood Damage Reduction



US Army Corps
of Engineers®

Flood Damage Reduction Segment / System
Inspection Report
Souris River-Burlington to Minot - Johnson

Interior Drainage System
Page 4 of 7

Interior Drainage System

For use during Initial and Continuing Eligibility Inspections of interior drainage systems

Rated Item	Rating	Rating Guidelines		Location/Remarks/Recommendations
		N/A	There is no riprap protecting this feature of the segment / system, or riprap is discussed in another section.	
15. Revetments other than Riprap	NA	A	No riprap displacement or stone degradation that could pose an immediate threat to the integrity of channel bank. Riprap intact with no woody vegetation present.	
		M	Minor riprap displacement or stone degradation that could pose an immediate threat to the integrity of the channel bank. Unwanted vegetation must be cleared or sprayed with an appropriate herbicide.	
		U	Significant riprap displacement, exposure of bedding, or stone degradation observed. Scour activity is undercutting banks, eroding embankments, or impairing channel flows by causing turbulence or shoaling. Rock protection is hidden by dense brush, trees, or grasses.	
		N/A	There are no such revetments protecting this feature of the segment / system.	

¹ Proper operation of this item must be demonstrated during the inspection.

² The sponsor should be monitoring any observed movement to verify whether the movement is active or inactive.

³ Inspectors must have as-built drawings available during the inspection so that the lateral distance to the heel and toe of the floodwalls can be determined in the field.

⁴ The decision on whether or not USACE inspectors should enter a pipe to perform a detailed inspection must be made at the USACE District level. This decision should be made in conjunction with the District Safety Office, as pipes may be considered confined spaces. This decision should consider the age of the pipe, the diameter of the pipe, the apparent condition of the pipe, and the length of the pipe. If a pipe is entered for the purposes of inspection, the inspector should record observations with a video camera in order that the condition of the entire pipe, including all joints, can later be assessed. Additionally, the video record provides a baseline to which future inspections can be compared.

⁵ Proper operation of the gates (full open and closed) must be demonstrated during the inspection if no documentation is available. Be aware of both manual and electrical operators.

Key: A = Acceptable. M = Minimally Acceptable; Maintenance is required. U = Unacceptable. N/A = Not Applicable. FDR = Flood Damage Reduction



US Army Corps
of Engineers®

Flood Damage Reduction Segment / System
Inspection Report
Souris River-Burlington to Minot - Johnson

Interior Drainage System
Page 5 of 7

Interior Drainage System

For use during Initial and Continuing Eligibility Inspections of interior drainage systems

	<p>Inspect ID: BMBN_2019_a_0019 Title: USACE_CEMVP_BMBN_2019_a_0019_1.jpg Rated Item: 1. Vegetation and Obstructions Caption: Rating: Unacceptable; Remarks: Flap gates emptying into Ditch No. 3 from culverts beneath Colton Avenue are obstructed by sediment and willows in front of the gates. Vegetation obstructing culvert; Action: Remove vegetation and obstructions from the culvert; Station_1: 24+74</p>
	<p>Inspect ID: BMBN_2019_a_0036 Title: USACE_CEMVP_BMBN_2019_a_0036_1.jpg Rated Item: 1. Vegetation and Obstructions Caption: Rating: Unacceptable; Remarks: Brush and overgrown grass are blocking less than 10 percent of Culvert No. 1 at both the inlet and outlet under the low water crossing; Action: Remove vegetation from the drainage feature. Ensure environmental compliance with all appropriate agencies prior to removal; Station_1: 21+10</p>



US Army Corps
of Engineers®

Flood Damage Reduction Segment / System
Inspection Report
Souris River-Burlington to Minot - Johnson

Interior Drainage System
Page 6 of 7

Interior Drainage System

For use during Initial and Continuing Eligibility Inspections of interior drainage systems

	<p>Inspect ID: BMBN_2019_a_0008 Title: USACE_CEMVP_BMBN_2019_a_0008_1.jpg Rated Item: 3. Ponding Areas Caption: Rating: Minimally Acceptable; Remarks: Culvert inlet (from low area to manhole no.1) is about one foot higher than the invert of the ponding area, which does not allow the pond to be fully drained. Culvert has been inspected by Houston Engineering Inc. in 2017 and has no obvious blockage; Action: Complete an evaluation of drainage at the culvert to ensure proper functioning and perform remedial actions as necessary; Station_1: 6+50</p>
	<p>Inspect ID: BMBN_2019_a_0022 Title: USACE_CEMVP_BMBN_2019_a_0022_1.jpg Rated Item: 9. Culverts/ Discharge Pipes Caption: Rating: Unacceptable; Remarks: Hole above separated culvert joint at Colton Avenue culvert; Action: Complete a culvert inspection to determine extent of culvert separations and make repairs; Station_1: 0+00</p>



US Army Corps
of Engineers®

Flood Damage Reduction Segment / System
Inspection Report
Souris River-Burlington to Minot - Johnson

Interior Drainage System
Page 7 of 7

Pump Stations

For use during Initial and Continuing Eligibility Inspections of pump stations

Rated Item	Rating	Rating Guidelines		Location/Remarks/Recommendations
1. Pump Stations Operating, Maintenance, Training, & Inspection Records	A	A	Operation, maintenance and inspection records are present at the pump station and are being used and updated, and personnel have been trained in pump station operations. Names and last training date shown in the record book.	
		M	Operation, maintenance and inspection records are present but not adequately used and updated.	
		U	No operation, maintenance and inspection records are present, or refresher training for personnel has not been conducted.	
2. Pump Station Operations and Maintenance Equipment Manuals	M	A	Operation and Maintenance Equipment Manuals and/or posted operating instructions are present and updated as required, and adequately cover all pertinent pump station features. O&M manuals include points of contact for manufacturers and suppliers of major equipment used in the facility.	BMBN_2019_a_0001: Station_1 7+00: Johnsons Addition Pump Station O&M manuals and operating instructions are available at the Ackerman-Estvold office. Operating instructions were not posted at the pump station. NOTE: Record located at Ackerman-Estvold office: Laminate the Johnsons Addition pump station operating instructions and post inside the pump station control cabinet on the door with the latch (M)
		M	Operation and Maintenance Equipment Manuals and/or posted operating instructions are present and adequately cover all pertinent pump station features. However, they are incomplete and the necessary updates have not been made.	
		U	Operation and Maintenance Equipment Manuals are not available.	
3. Safety Compliance	M	A	Safety compliance inspection reports by applicable local, state, or federal agencies available for review.	BMBN_2019_a_0003: Station_1 7+00: Johnsons Addition Pump Station staff attend annual safety training provided by www.nd.gov and www.workforcesafety.com. Records of safety training attendance and pump station safety conditions were not available for review. NOTE: No records provided: Maintain records of safety training attendance and pump station safety conditions on existing Johnsons Addition visit recording documents (M)
		M	No safety compliance inspection reports are available for review.	
4. Communications (A or M only)	A	A	A telephone, cellular phone, two-way radio, or similar device is available to pump station operator and maintenance personnel.	
		M	A telephone, cellular phone, two-way radio, or similar device is not available to pump station operator and maintenance personnel.	
5. Plant Building	A	A	The building is in good structural condition with no major foundation settlement problems. The roof is not leaking, intake & exhaust louvers are clear of debris, fans are operational, etc.	
		M	There are minor structural defects, minimal foundation settlement, leaks, or other conditions noted that need repair. Defects do not threaten the structural integrity or stability of the building, and will not impact pumping operations.	
		U	The structural integrity or stability of the building is threatened, or there is damage to the building that threatens safety of the operator or impacts pumping operations.	
6. Fencing and Gates ¹	A	A	Fencing is in good condition and provides protection against falling or unauthorized access. Gates open and close freely, locks are in place, and there is little corrosion on metal parts.	

Key: A = Acceptable. M = Minimally Acceptable; Maintenance is required. U = Unacceptable. N/A = Not Applicable. FDR = Flood Damage Reduction



US Army Corps
of Engineers®

Flood Damage Reduction Segment / System
Inspection Report
Souris River-Burlington to Minot - Johnson

Pump Stations
Page 1 of 6

Pump Stations

For use during Initial and Continuing Eligibility Inspections of pump stations

Rated Item	Rating	Rating Guidelines		Location/Remarks/Recommendations
		M	Fencing or gates are damaged or corroded but appear to be maintainable. Locks may be missing or damaged.	
		U	Fencing and gates are damaged or corroded to the point that replacement is required, or potentially dangerous features are not secured.	
		N/A	There are no features noted that require safety fencing.	
7. Pumps ¹	U	A	All pumps are properly maintained and lubricated. Systems are periodically tested and documented for review. No vibration, cavitation noises or unusual sounds are noted when the pump is operated. Bearing temperature sensor records don't indicate any problems.	BMBN_2019_a_0004: Station_1 7+00: Submersible pump for Johnsons Addition is not tightly coupled to the discharge pipe. NOTE: Could not observe: Johnsons Addition pumping station features are being repaired as part of ongoing post-flood rehabilitation work. Repaired condition of pumping features will be verified on the next inspection if sponsor provides method of opening pump station hatch (U)
		M	Minor deficiencies noted that need to be closely monitored or repaired, such as the presence of slight vibrations, leakage of packing gland, bearing temperature sensors are inoperable or no record is present. However, the pumps are operational and are expected to perform through the next period of usage.	
		U	Major deficiencies identified that may significantly reduce pumping operations. For example, bearing sensor records indicate problems, excessive vibration noted, impellers are badly corroded, or there are eroded or missing blades.	
8. Motors, Engines, Fans, Gear Reducers, Back Stop Devices, etc.	A	A	All items are operational. Preventative maintenance and lubrication is being performed and the system is periodically subjected to performance testing. Instrumentation, alarms, bearing sensors and auto shutdowns are operational.	
		M	Systems have minor deficiencies, but are operational and will function adequately through the next flood. Bearing sensors are not operational.	
		U	One or more of the primary motors or systems is not operational, or noted deficiencies have not been corrected.	
9. Sumps / Wet well	A	A	Clear of debris, sediment, or other obstructions. Procedures are in place to remove debris accumulation during operation.	
		M	Debris, sediment, or other obstructions may be present and must be removed, but the sump/ wet well will function as intended during the next flood. Procedures are in place to remove debris accumulation during operation.	
		U	Large debris or excessive silt present which will hinder or damage pumps during operation, or no procedures established to remove debris accumulation during operation.	
10. Mechanical Operating Trash Rakes ¹	NA	A	Drive chain, bearing, gear reducers, and other components are in good operating condition and are being properly maintained.	
		M	The trash rake is in need of maintenance, but is still operational.	
		U	Trash rake not operational or deficiencies will inhibit operations during the next flood event.	
		N/A	There are no mechanical trash rakes.	

Key: A = Acceptable. M = Minimally Acceptable; Maintenance is required. U = Unacceptable. N/A = Not Applicable. FDR = Flood Damage Reduction



US Army Corps
of Engineers®

Flood Damage Reduction Segment / System
Inspection Report
Souris River-Burlington to Minot - Johnson

Pump Stations
Page 2 of 6

Pump Stations

For use during Initial and Continuing Eligibility Inspections of pump stations

Rated Item	Rating	Rating Guidelines		Location/Remarks/Recommendations
11. Non-Mechanical Trash Racks	A	A	Trash racks are fastened in place and properly maintained.	
		M	Trash racks are in place but are unfastened or have bent bars that allow debris to enter into the pipe or pump station, bars are corroded to the point that up to 10% of the sectional area may be lost. Repair or replacement is required.	
		U	Trash racks are missing or damaged to the extent that they are no longer functional and must be replaced. (For example, more than 10% of the sectional area may be lost.)	
		N/A	There are no trash racks, or they are covered in the pump stations section of the report.	
12. Fuel System for Pump Engines	NA	A	Fuel system is operational, day tank present and operational, fuel fresh and rotated regularly.	
		M	Fuel system is operational and of adequate capacity, but day tank is missing or fuel is not fresh and rotated regularly.	
		U	Fuel system not functional.	
		N/A	No fuel system.	
13. Power Source	A	A	The normal power source and backup generators, if installed, are operational, properly exercised and well maintained. Surge protection, grounding, lightning protection, transformers, and automatic/manual transfer of main power to backup system is working.	
		M	Normal power source and backup units, if applicable, are operational with minor discrepancies or maintenance, inspection and exercising record is present but not up to date. Preventative maintenance or repairs are required.	
		U	Normal power source or generators are not operational and must be repaired; or generator, if required, is not on site.	
14. Electrical Systems ²	A	A	Operational and maintained free of damage, corrosion, and debris. Preventative maintenance and system testing is being performed periodically.	
		M	Operational with minor discrepancies. Preventative maintenance or repairs are required, but the components are expected to function adequately during the next flood event.	
		U	Components of the electrical system will not function adequately during the next flood event and must be replaced.	
15. Megger Testing on Pump Motors and Critical Power Cables	A	A	Results of megger tests on pump motors or critical power cables show that the insulation meets manufacturer's or industry standards. Tested within the last year.	
		M	Megger testing not conducted within the past year. If megger tests on pump motors indicate that insulation resistance is below the manufacturer's or industry standard, but the resistance can be corrected with proper application of heat, this is minimally acceptable. (The application of heat does not relate to critical power cables.)	

Key: A = Acceptable. M = Minimally Acceptable; Maintenance is required. U = Unacceptable. N/A = Not Applicable. FDR = Flood Damage Reduction



US Army Corps
of Engineers®

Flood Damage Reduction Segment / System
Inspection Report
Souris River-Burlington to Minot - Johnson

Pump Stations
Page 3 of 6

Pump Stations

For use during Initial and Continuing Eligibility Inspections of pump stations

Rated Item	Rating	Rating Guidelines		Location/Remarks/Recommendations
		U	Megger tests not conducted within past two years, or tests indicate that insulation resistance is low enough that the equipment will not be able to meet design standards of operation; or evidence of arcing or shorting is detected visually.	
16. Enclosures, Panels, Conduit and Ducts	A	A	All enclosures, panels, conduits, and ducts are protected from corrosion damage and show no rust, damage, or deterioration that would cause a safety concern.	
		M	Minor surface corrosion which appears to be maintainable. Cleaning and painting required.	
		U	Severely corroded and must be replaced to prevent failure, equipment damage, or safety issues.	
17. Intake and Discharge Pipelines	A	A	Intake and discharge pipelines have no corrosion and paint is intact, except for minor touch up required. Pipe couplings and anchors have no leakage or corrosion.	
		M	Intake and discharge pipelines have minor corrosion and repair and painting is required. Pipe coupling with anchors have minor leakage, corrosion and require bolts to be tightened.	
		U	Intake and discharge pipelines have major corrosion and replacement is required. Pipe coupling with anchors have major leakage and is heavily corroded and requires replacement.	
18. Sluice/ Slide Gates ³	M	A	Gates open and close freely to a tight seal or minor leakage. Gate operators are in good working condition and are properly maintained. Sill is free of sediment and other obstructions. Gates and lifters have been maintained and are free of corrosion. Documentation provided during the inspection.	BMBN_2019_a_0002: Station_1 7+00: Gate lifter has light levels of corrosion which does not pose an immediate risk to the lifter but corrective actions are necessary to prevent additional corrosion: Sand and repaint (M)
		M	Gates and/or operators have been damaged or have minor corrosion, and open and close with resistance or binding. Leakage quantity is controllable, but maintenance is required. Sill is free of sediment and other obstructions.	
		U	Gates do not open or close and/or operators do not function. Gate, stem, lifter and/or guides may be damaged or have major corrosion.	
		N/A	There are no sluice/ slide gates.	
19. Flap Gates/ Flap Valves/ Pinch Valves ¹	NA	A	Gates/ valves open and close easily with minimal leakage, have no corrosion damage, and have been exercised and lubricated as required.	
		M	Gates/ valves will not fully open or close because of obstructions that can be easily removed, or have minor corrosion damage that requires maintenance.	
		U	Gates/ valves are missing, have been damaged, or have deteriorated to the point that they need to be replaced.	

Key: A = Acceptable. M = Minimally Acceptable; Maintenance is required. U = Unacceptable. N/A = Not Applicable. FDR = Flood Damage Reduction



US Army Corps
of Engineers®

Flood Damage Reduction Segment / System
Inspection Report
Souris River-Burlington to Minot - Johnson

Pump Stations
Page 4 of 6

Pump Stations

For use during Initial and Continuing Eligibility Inspections of pump stations

Rated Item	Rating	Rating Guidelines		Location/Remarks/Recommendations
		N/A	There are no gates on discharge lines from pump station.	
20. Cranes ¹	NA	A	Cranes operational and have been inspected and load tested in accordance with applicable standards within the last year. Documentation is on hand.	
		M	Cranes have not been inspected or operationally tested within the past year, or there are visible signs of corrosion, oil leakage, etc, requiring maintenance.	
		U	Cranes are not operational, and this may prevent the pump station from functioning as required. No documentation available on cranes.	
		N/A	There are no cranes.	
21. Other Metallic Items (Equipment, Ladders, Platform Anchors, etc)	NA	A	All metal parts are protected from corrosion damage and show no rust, damage, or deterioration that would cause a safety concern.	
		M	Corrosion seen on metallic parts appears to be maintainable.	
		U	Metallic parts are severely corroded and require replacement to prevent failure, equipment damage, or safety issues.	
		N/A	There are no other significant metallic items.	

¹ Proper operation of this item must be demonstrated during the inspection.

² Check motor control center, circuit breakers, pilot lights, volt meters, ammeters, sump level indicator, gate position indicators, remote operating systems, including SCADA and telemetry systems. Also, check interior and exterior lighting; especially lighting near trash rack screens, ladders, walkways, etc.

³ Proper operation of the gates (full open and closed) must be demonstrated during the inspection if no documentation is available. Be aware of both manual and electrical operators.

Key: A = Acceptable. M = Minimally Acceptable; Maintenance is required. U = Unacceptable. N/A = Not Applicable. FDR = Flood Damage Reduction




US Army Corps
of Engineers®

Flood Damage Reduction Segment / System
Inspection Report
Souris River-Burlington to Minot - Johnson

Pump Stations
Page 5 of 6

Pump Stations

For use during Initial and Continuing Eligibility Inspections of pump stations

	<p>Inspect ID: BMBN_2019_a_0002 Title: USACE_CEMVP_BMBN_2019_a_0002_1.jpg Rated Item: 18. Sluice/ Slide Gates Caption: Rating: Minimally Acceptable; Remarks: Gate lifter has light levels of corrosion which does not pose an immediate risk to the lifter but corrective actions are necessary to prevent additional corrosion; Action: Sand and repaint; Station_1: 7+00</p>



US Army Corps
of Engineers®

Flood Damage Reduction Segment / System
Inspection Report
Souris River-Burlington to Minot - Johnson


Pump Stations
Page 6 of 6

Flood Damage Reduction Segment / System Supplemental Data Sheet

This form is intended for the Corps' internal use and may not need to be updated with every inspection.

Name of Segment / System: Souris River-Burlington to Minot - Johnson Sponsor: Souris River Joint Water Resources Board Location: Near Minot, ND River Basin: Souris River Project Description: Levee improvements and pump station Authority that Project was Constructed Under: 1986 Water Resource Development Act, Public Law 99-662 & Section 105 of 1988 Continuing Appropriations Act, Public Law 100-202 Date of Construction: 5/22/1990 Approximate Annual Maintenance Costs: Construction: <input checked="" type="checkbox"/> Federally Constructed <input type="checkbox"/> Non-Federally Constructed Maintenance: <input type="checkbox"/> Federally Maintained <input checked="" type="checkbox"/> Non-Federally Maintained	
National Flood Insurance Program: a. Is the project currently NFIP? <input checked="" type="checkbox"/> Yes <input type="checkbox"/> No b. If in the NFIP, Date of Certification (per 44 CFR 65.10):	
Datum Information: a. Datum used for the design and construction of this project is: Horizontal Datum: State Plane Coordinate System, North Dakota North (ND N 3301); Vertical Datum: NGVD 1929 b. Current recommended datum for this project is: NAVD 1988 c. Has the Project been converted to the current recommended datum? <input type="checkbox"/> Yes <input checked="" type="checkbox"/> No	
Levee Embankment Data: a. Levee Designed Gage Function Reading/Station: b. Level of Protection Provided: 100 Year c. Average Height of Levee: 6 Feet d. Average Crown Width: 10 Feet e. Average Side Slope: 1V:2.5H	Protected Features (For use in preparing estimates and PIRs): a. Total acres protected: b. Total agriculture production acres protected: c. Towns: d. Businesses: e. Residences: f. Roads: g. Utilities: h. Barns: i. Machine Sheds: j. Outbuildings: k. Irrigation Systems: l. Grain Bins: m. Other Facilities:

Map 1 of 5



St. Paul District
LEVEE SAFETY
PROGRAM

US Army Corps
of Engineers®

MAP LEGEND

Inspection Points

Rating

- (Green line) Acceptable
- (Yellow line) Minimally Acceptable
- (Red line) Unacceptable

Inspection Lines

Rating

- (Green line) Acceptable
- (Yellow line) Minimally Acceptable
- (Red line) Unacceptable
- (Blue dashed line) Levee Centerline
- (Yellow U-shape) Pump Station



ROUTINE INSPECTION



0 75 150
Feet



St. Paul District

LEVEE SAFETY PROGRAM

US Army Corps of Engineers®

MAP LEGEND

Inspection Points

Rating

(

Acceptable

(

Minimally Acceptable

(

Unacceptable

Inspection Lines

Rating

Acceptable

Minimally Acceptable

Unacceptable


Levee Centerline

U

Pump Station



ROUTINE INSPECTION



0


75

150

Feet



Map 3 of 5



St. Paul District
LEVEE SAFETY
PROGRAM

US Army Corps
of Engineers®

MAP LEGEND

Inspection Points

Rating

- (Green) Acceptable
- (Yellow) Minimally Acceptable
- (Red) Unacceptable

Inspection Lines

Rating

- (Green) Acceptable
- (Yellow) Minimally Acceptable
- (Red) Unacceptable
- (Blue/Red Dashed) Levee Centerline
- (U) Pump Station



ROUTINE INSPECTION



0 75 150
Feet

USACE_CEMVP_BMBN_2019_a_0011

USACE_CEMVP_BMBN_2019_a_0010

USACE_CEMVP_BMBN_2019_a_0044

USACE_CEMVP_BMBN_2019_a_0008

USACE_CEMVP_BMBN_2019_a_0002

USACE_CEMVP_BMBN_2019_a_0001

USACE_CEMVP_BMBN_2019_a_0003

USACE_CEMVP_BMBN_2019_a_0004


USACE_CEMVP_BMBN_2019_a_0045

USACE_CEMVP_BMBN_2019_a_0048

USACE_CEMVP_BMBN_2019_a_0018

USACE_CEMVP_BMBN_2019_a_0017

USACE_CEMVP_BMBN_2019_a_0016






St. Paul District
LEVEE SAFETY
PROGRAM

**US Army Corps
of Engineers®**

MAP LEGEND






Inspection Points

Rating

-  Acceptable
-  Minimally Acceptable
-  Unacceptable

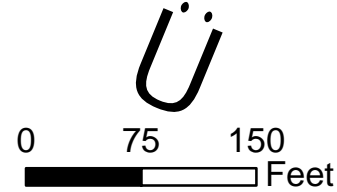
Inspection Lines

Rating


-  Acceptable
-  Minimally Acceptable
-  Unacceptable
-  Levee Centerline
-  Pump Station



ROUTINE INSPECTION



Map 5 of 5



St. Paul District
LEVEE SAFETY
PROGRAM

US Army Corps
of Engineers®

MAP LEGEND

Inspection Points

Rating

- (Acceptable
- (Minimally Acceptable
- (Unacceptable

Inspection Lines

Rating

- Acceptable
- Minimally Acceptable
- Unacceptable
- Levee Centerline
- Pump Station



ROUTINE INSPECTION



0 75 150
Feet

USACE_CEMVP_BMBN_2019_a_0036

USACE_CEMVP_BMBN_2019_a_0022

USACE_CEMVP_BMBN_2019_a_0019